

UNITED STATES DEPARTMENT OF AGRICULTURE
FOREST SERVICE
857 WEST SOUTH JORDAN PARKWAY
SOUTH JORDAN, UTAH 84095

SPECIAL ORDER OF FOREST SUPERVISOR
UINTA-WASATCH-CACHE NATIONAL FOREST
OGDEN RANGER DISTRICT

PINEVIEW RESERVOIR

PROHIBITIONS:

Pursuant to Title 36 CFR 261.50 (a) and (b) **the following act is prohibited** on the National Forest System Reservoir described in this order. The area affected in this order is located all within the Ogden Ranger District, Uinta-Wasatch-Cache National Forest. This order is in effect from June 26, 2017 through June 26, 2021 as described below and shown on attached map.

1. **Possessing a beverage** which is defined as an alcoholic beverage by Utah State Law (32B-1-102(3)) outside of a developed campground, marina/boat ramp or being upon the water at Pineview Reservoir. [36 CFR 261.58(bb)].
2. **Anchoring a boat, watercraft, or any other water vessel** within 20 feet of the shoreline between the hours of 10:00 p.m. to 6:00 a.m. [36 CFR 261.58(n)]
3. **Use of docks.** No swimming, diving, fishing is allowed on or within 50 feet of public facilities located on Pineview Reservoir. [36 CFR 261.53(e)]
4. Igniting, building, maintaining, or using a fire, including charcoal and briquettes except in permanently constructed fire rings and grills within developed campground and recreation sites. [36 CFR 261.52 (a)]
5. **Camping** except within developed campgrounds as described below and shown on attached map. [36 CFR 261.58(e)]
6. Possessing or operating a motorized boat, watercraft, or vessel within a developed/designated swimming area. [36 CFR 261.58(n)]
7. **Operating a boat, watercraft, or vessel** in excess of a wakeless and or trolling speed within a designated wakeless area. [36 CFR 261.58(q)]
8. Possessing, using or storing any type of glass container except in the following areas; lawn covered areas at Cemetery Point picnic area, Middle Inlet picnic area, Anderson Cove, and Jefferson Hunt campgrounds. [36 CFR 261.58 (cc)]
9. **Operating a boat, watercraft, or vessel in violation of Utah State Law, to wit; Title 73-18 and 18a** on Pineview Reservoir. [36 CFR 261.58(k)]
10. **Possessing, discharging, or using any kind of firework or other pyrotechnic device** on National Forest system Lands at Pineview Reservoir. [36 CFR 261.52(f)]

EXEMPTIONS:

Pursuant to 36 CFR 261.50 (e) the following persons are exempt from this order:

1. Persons with a permit specifically exempting them from the effect of this order.
2. Any Federal, State, or local officer, or member of an organized rescue or fire fighting force in the performance of an official duty.
3. Federal or State administrative personnel in the performance of an official duty.

AREA DESCRIBED:

All National Forest System lands within the vicinity of Pineview Reservoir, including the entire shoreline, beaches, developed campgrounds/recreation areas and water surface located in Township 7 North, Range 1 East, Sections 34 and 36; Township 6 North, Range 1 East, Sections 1, 2, 3, 10, 11, 12, 13, 14, 15 and 16; Township 6 North, Range 2 East, Sections 7, 18 and 19 all within the Salt Lake Base Meridian and as shown on attached map.

PURPOSE:

To be consistent with Weber County alcohol ordinance 2017-20 in order to show cohesive enforcement on and around Pineview Reservoir.

IMPLEMENTATION:

1. This Order will be in effect when signed June 26, 2017 through June 26, 2021
2. A map identifying the closure area is attached and made part of this Order.
3. Any violation of this prohibition is punishable by a fine of not more than \$5,000.00 for an individual or \$10,000.00 for an organization, and/or imprisonment for not more than six (6) months. [Title 16 USC 551, Title 18 USC 3571(b) (6), Title 18 USC 3581 (b) (7)].
4. Further information regarding this Order may be obtained at the Ogden Ranger District, 801-625-5112 or the Uinta-Wasatch-Cache National Forest Supervisor's office, 801-999-2103.
5. This order supersedes any previous Order prohibiting the same, or similar acts in the areas (and/or roads or trails) covered by this Order and described above.

Done at Salt Lake City, Utah this 26th day of June, 2017.



David C. Whittekiend
Forest Supervisor

Order Number: 04-19-332

Uinta-Wasatch-Cache National Forest, Closure Order # 04-19-332

NORTH FORK
OGDEN RIVER

NORTH
ARM




OLD
HIGHWAY

GEERTSEN
BAY

MIDDLE FORK - OGDEN RIVER

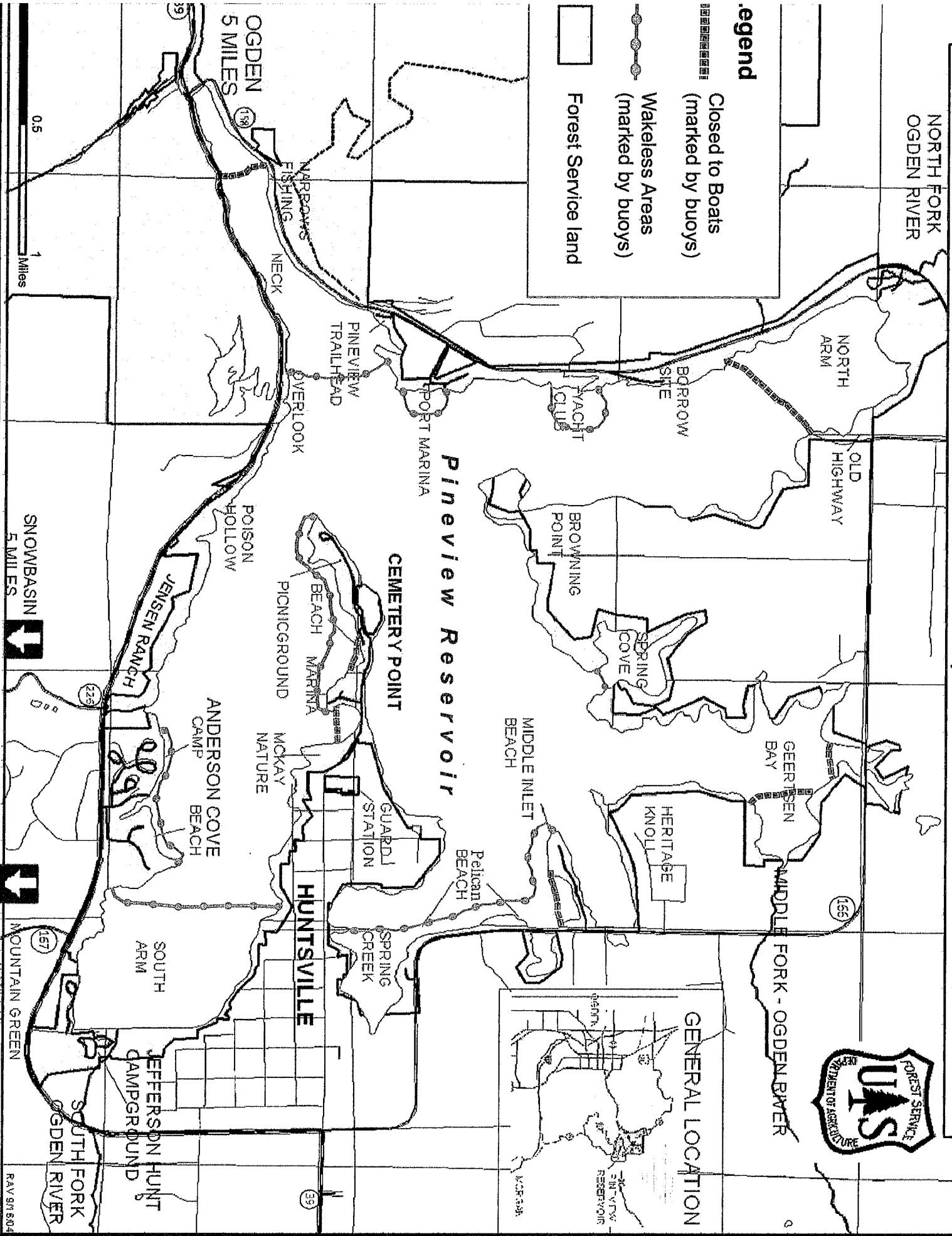
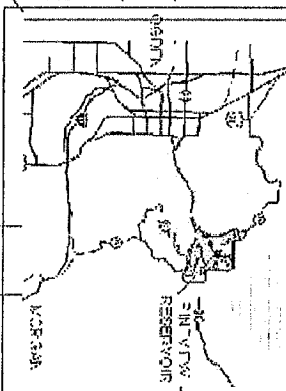


Legend

-  Closed to Boats
(marked by buoys)
-  Wakeless Areas
(marked by buoys)
-  Forest Service land

Pineview Reservoir

GENERAL LOCATION



SNOWBASIN
5 MILES

MOUNTAIN GREEN